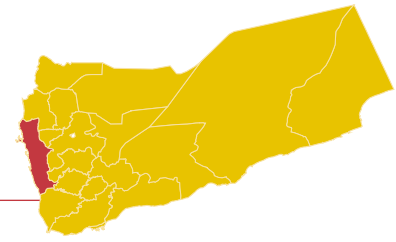


Al-Hodaida Governorate



A. Summary

Al-Hodaida Governorate is located in the west of the country, bordering the Red Sea on the west. Al-Hodaida has an area of 122,088 square kilometers and a population of approximately 1,558,000¹.

There is only one affected community in the Governorate, with one mined area reported in Jabal Al-Ras district. The mined area affects the lives of 700 local residents of this community. The mined area is a road 100 meters long and 10 meters wide with a reported surface of 1,000 square meters. The survey findings indicate that this road was mined with anti-tank mines in 1981. There are no reports of recent² mine victims, but the survey has recorded five less-recent³ victims in the community.

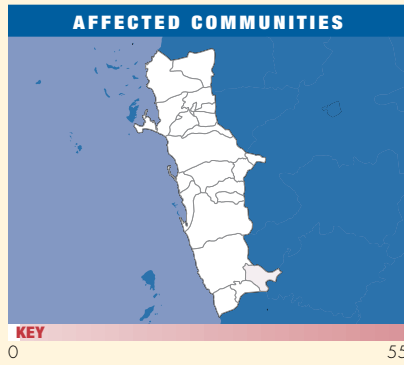
Al-Hodaida

¹ Population figures from the Central Statistics Organization (CSO).

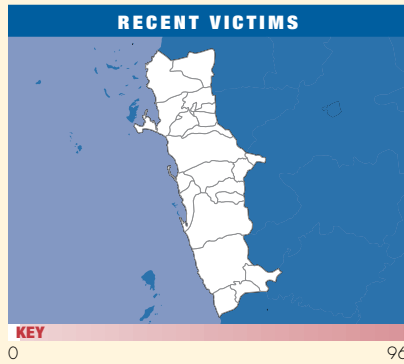
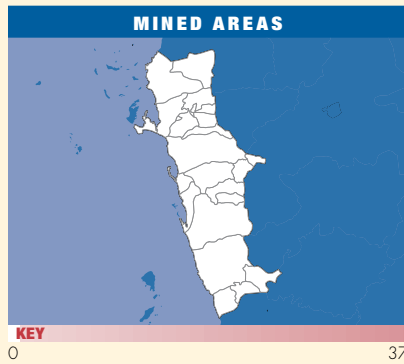
² During the past two years.

³ Before the past two years.

AT A GLANCE: LANDMINE CONTAMINATION IN AL-HODAIDA GOVERNORATE



District	Affected communities	Mined areas	All victims
Jabal Al-Ras	1	1	5



MINE-AFFECTED COMMUNITIES IN AL-HODAIDA GOVERNORATE, RANKED BY IMPACT

